

County of St. Paul No. 19

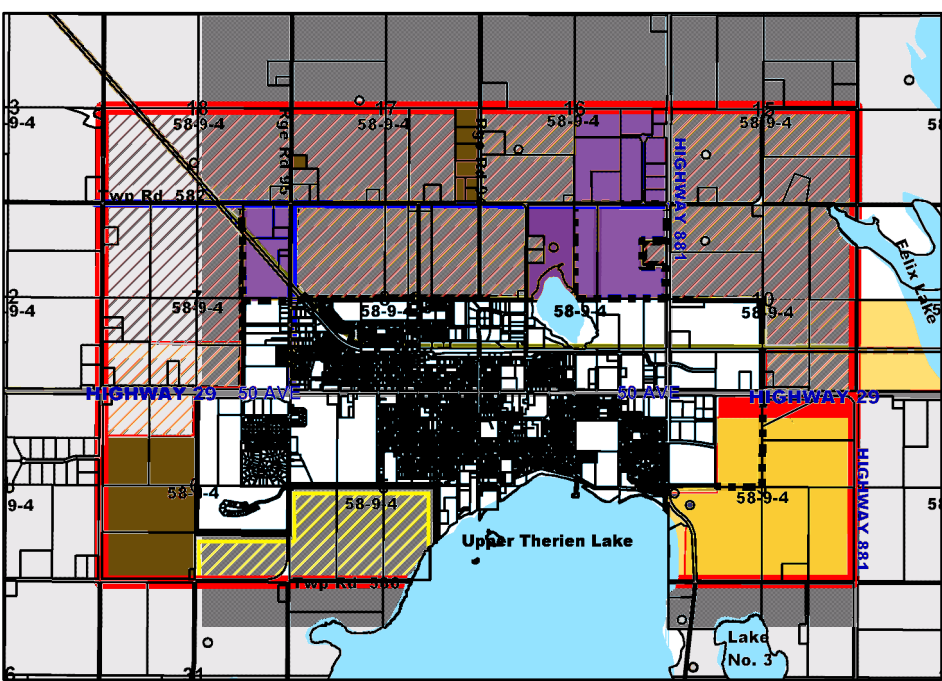
Land Use Bylaw No. 2013-50

PART 10-Land Use District Map

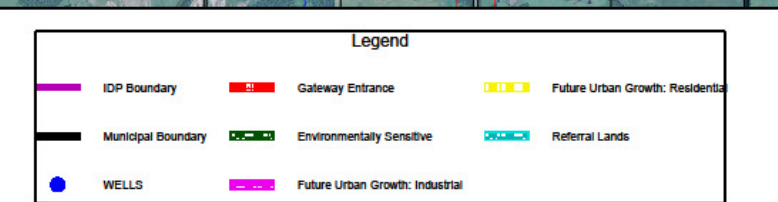
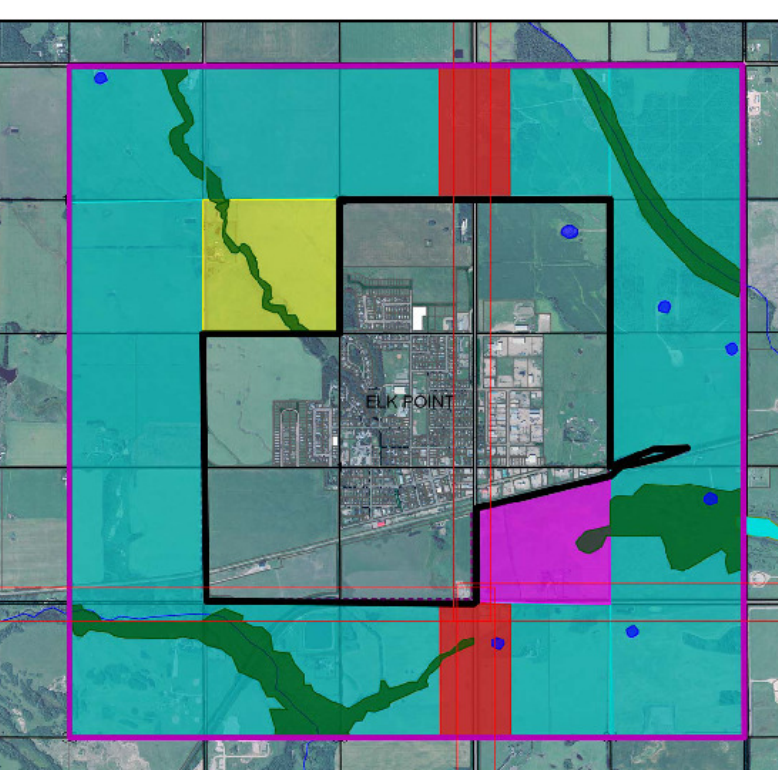
AS OF NOVEMBER 2014



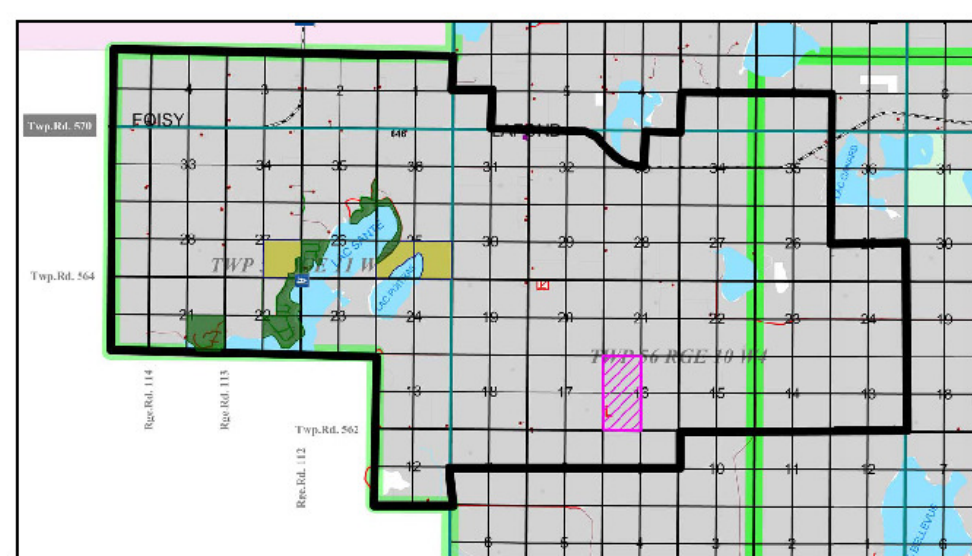
ST. PAUL INTER-MUNICIPAL DEVELOPMENT PLAN



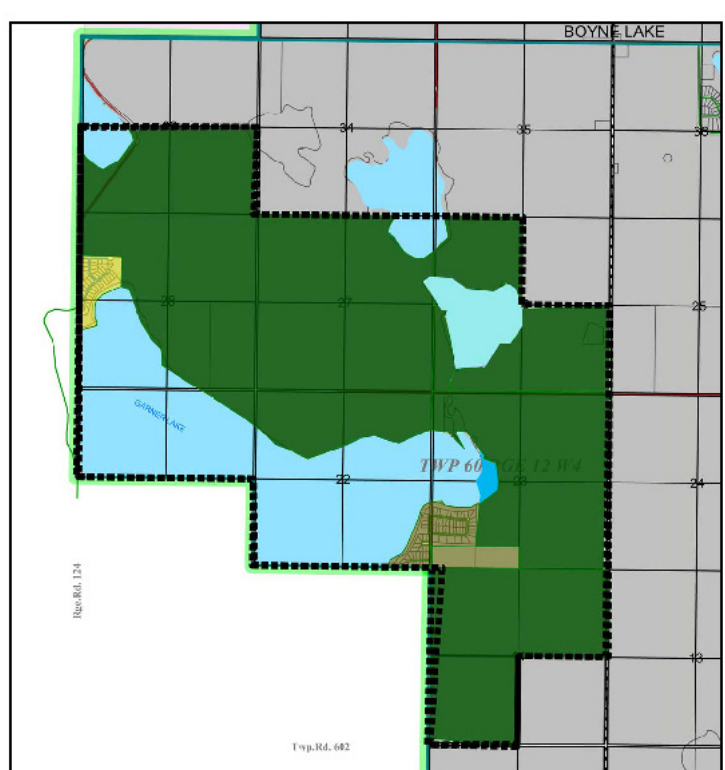
ELK POINT INTER-MUNICIPAL DEVELOPMENT PLAN



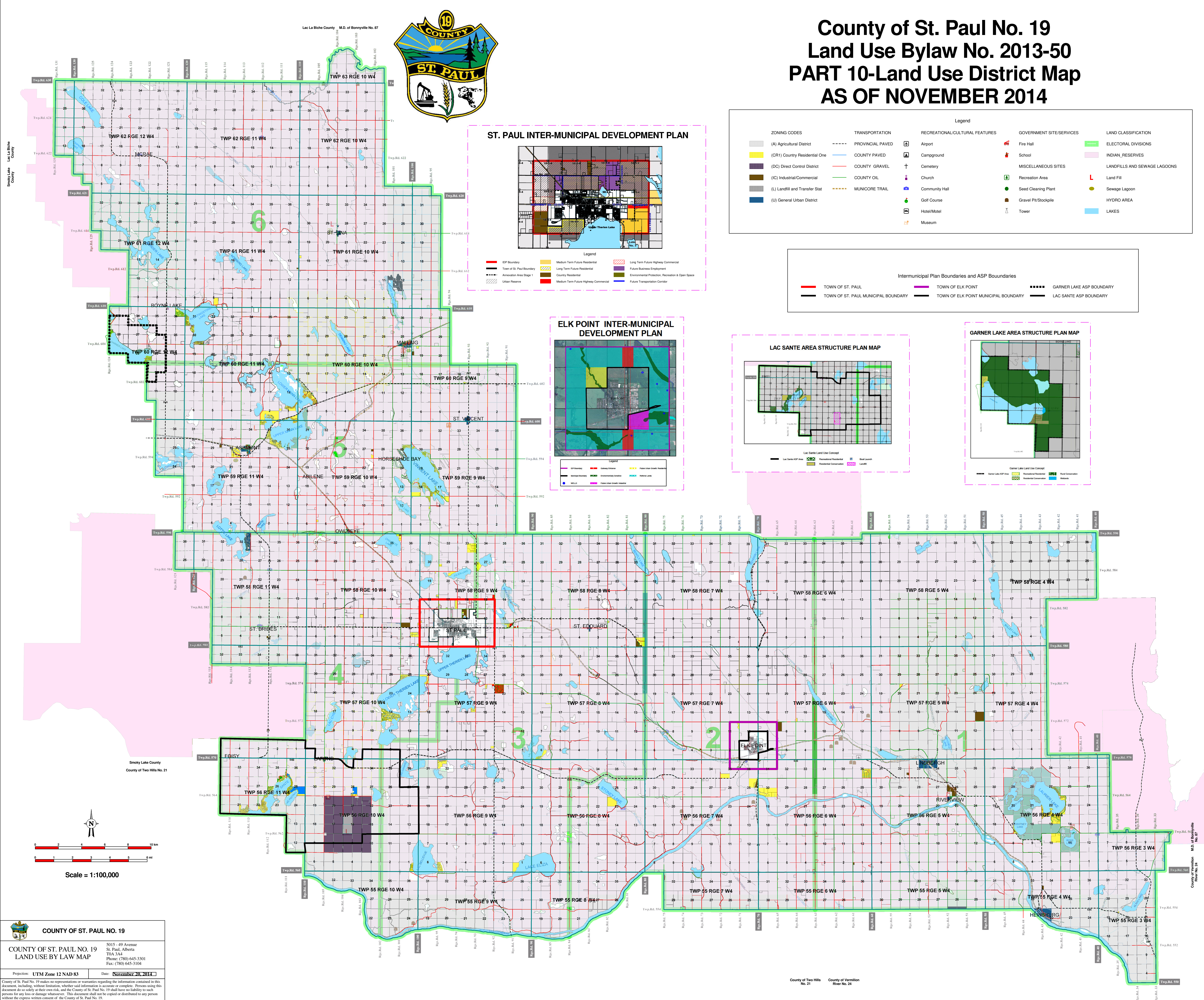
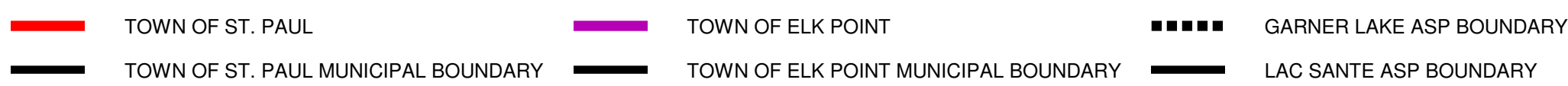
LAC SANTE AREA STRUCTURE PLAN MAP




GARNER LAKE AREA STRUCTURE PLAN MAP



Intermunicipal Plan Boundaries and ASP Boundaries



**COUNTY OF ST. PAUL NO. 19**

COUNTY OF ST. PAUL NO. 19
LAND USE BY LAW MAP

5015 - 49 Avenue
St. Paul, Alberta
T0A 3A4
Phone: (780) 645-3301
Fax: (780) 645-3104

Projection: UTM Zone 12 NAD 83
Date: November 20, 2014

County of St. Paul No. 19 makes no representations or warranties regarding the information contained in this document, including, without limitation, whether said information is accurate or complete. Persons using this document do so at their own risk, and the County of St. Paul No. 19 shall have no liability to such persons for any loss or damage whatsoever. This document shall not be copied or distributed to any person without the express written consent of the County of St. Paul No. 19.

© 2014 County of St. Paul No. 19. All Rights Reserved.

Compiled from the Best Available Digital Base November 20, 2014. 1:20,000 Digital Base.

Land Ownership derived from municipal tax data November 20, 2014.

Building/footprint information compiled from municipal assessment data, November 2014.

Due to name length and parcel size some parcels cannot be labeled.

NOT RESPONSIBLE FOR ERRORS OR OMISSIONS